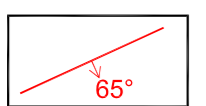

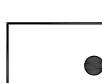



**EXPLANATION**

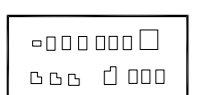


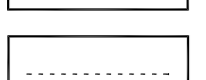
**STRUCTURES**

-  Veins
-  Stockwork

**UNDERGROUND WORKINGS**

-  Previous drill holes
-  Phase V drill holes

**TOPOGRAPHY**

-  Town site (> 1000 population)
-  Paved road
-  Gravel road
-  Local road

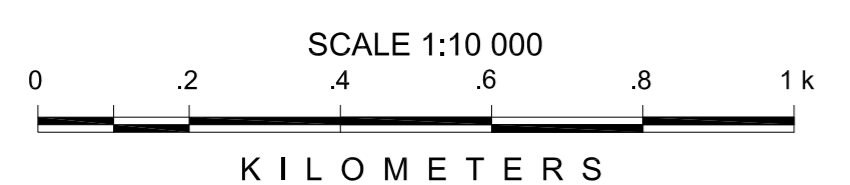
**OROGRAPHY**

-  Rivers

**OREX MINERALS, INC.**

CONETO PROJECT, DURANGO, MEXICO  
 DRILL HOLE LOCATION MAP  
 PHASE V

Coordinates UTM NAD27 zone 13.



Date: 15 March 2017